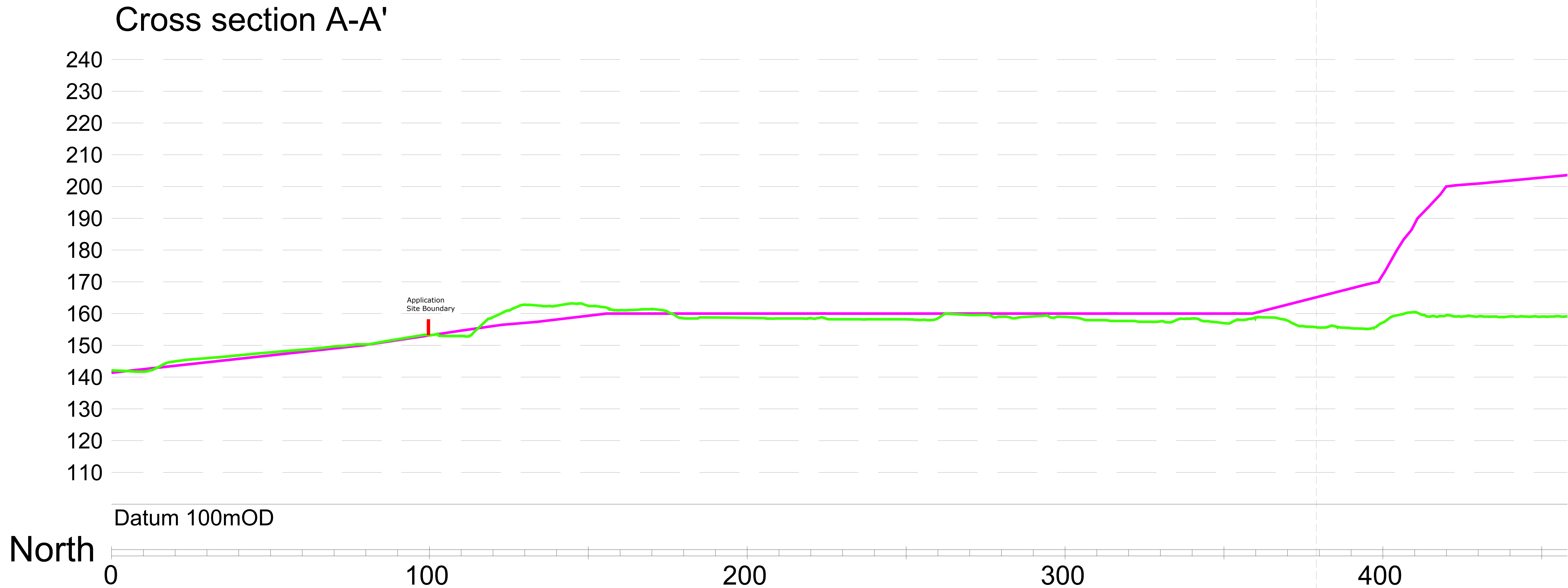


Path: \\nas1-eu-01\Company\PROJECTS\2020\2017776 - Behan Quarry Planning and EIA\Technical Work\05a\05a.mxd [2020-05-28 11:17] File Name: 05a.mxd Cross Sections - Existing & Baseline - 05a.dwg [2021-05-04 15:04] Printed By: HMcGowan Date: 2021-05-04 Time: 05:22 PM



LEGEND:

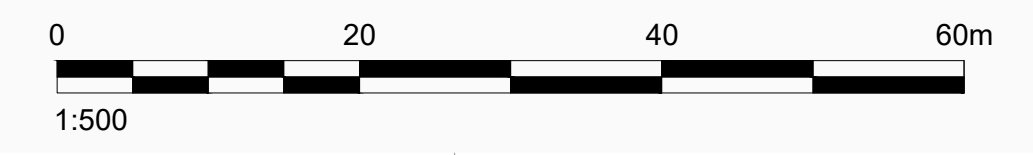
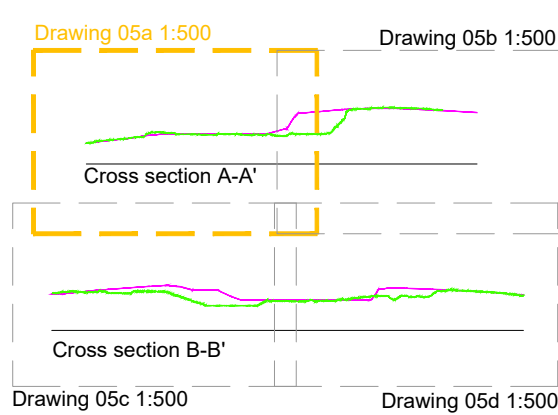
— BASELINE 1990

— EXISTING GROUND

NOTES:

LEVELS ARE IN METRES
& TO O.S. DATUM.

REFER TO DRAWINGS 03a
AND 04a FOR CROSS
SECTION LOCATIONS.



CLIENT			PROJECT		
L BEHAN AGGREGATES & RECYCLING LTD			SUBSTITUTE CONSENT APPLICATION - LAURENCE BEHAN		
CONSULTANT			TITLE		
			CROSS SECTIONS - Existing & Baseline 1990		
			Section A-A' North		
			PROJECT NO.	DRAWING NO.	REV.
			20137776	05a	A
			SCALE		
			1:500 A0		

IF THIS REQUIREMENT DOES NOT MATCH WHAT IS SHOWN, THE SHEET SIZE HAS BEEN MODIFIED FROM 180x240